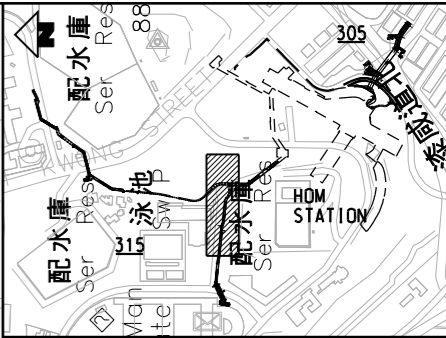


PLAN OF COVERED WALKWAY CW3
SCALE 1:200



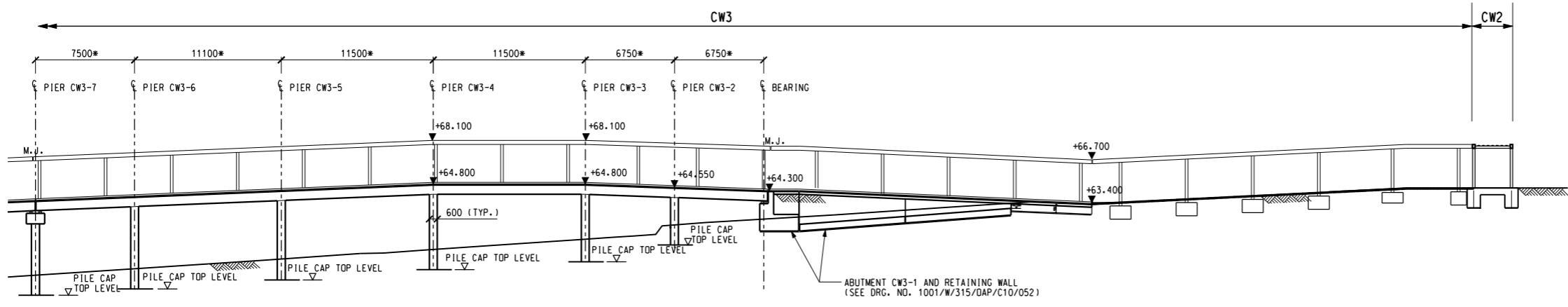
KEY LOCATION PLAN

- NOTES:**
- FOR GENERAL NOTES REFER TO DRG. NOS. 1001/W/000/DAP/C01/101 & 102.
 - FOR SECTIONS REFER TO DRG. NO. 1001/W/315/DAP/C10/014.
 - DIMENSIONS WITH SUFFIX (*) ARE MEASURED ALONG THE DECK CENTER LINE.

- LEGEND:**
- ⊕ E SETTING OUT POINT
 - +64.800 FINISHED FLOOR LEVEL (PLAN)
 - +64.800 FINISHED FLOOR LEVEL (ELEVATION)
 - +0.000 STRUCTURAL FLOOR LEVEL (ELEVATION)

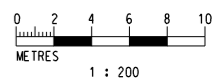
SETTING OUT LINE TABLE

SOP	COORDINATES (m)	
	EASTING	NORTHING
D	836762.999	819128.176
E	836751.990	819128.176
F	836742.331	819132.245
G	836735.558	819135.505
H	836702.987	819138.769
J	836696.713	819141.261
K	836685.727	819142.362
L	836683.214	819142.362



DEVELOPED ELEVATION (ALONG DECK SETTING OUT LINE)
SCALE 1:200

For Information



PLOT DRW: JA:2006-KTE.CAD...ADMIN\PLT_DRIVER\PDF_BW_300dpi_080924.dwt
 MODEL NAME: \X:\kmts69\dwt\2006-KTE\RECORD\Univerable Cad Drawing\Working Drawing\Rev.A\1000.C&S Drawings\EPW\101 of 2\DDN03 HMT Estate and Oi Man Estate Connection - At-graded & Elevated Walkway\1001_W_315_DAP_C10_003A.dgn
 FILE NAME:

REV	DESCRIPTION	BY	DATE	APPROVED	REV	DESCRIPTION	BY	DATE	APPROVED
A	WORKING DRAWING	FM	13MAY11	TS					

DRAWN	FM
DESIGNED	KC
CHECKED	NP
APPROVED	TS
DATE	01/AUG/2010

MTR

KWUN TONG LINE EXTENSION

ORIGINATOR **ARUP**

Supported by:

- Integrated Design Associates Ltd.,
- Davis Langdon & Seah HK Ltd.,
- Kenneth Ng & Associates Ltd.,
- IntelBuild

CADD REF. 1001_W_315_DAP_C10_003A.dgn

TITLE		CONTRACT 1001	
		YMT TO WHAMPOA TUNNELS AND HOM STATION	
		HO MAN TIN ESTATE AND OI-MAN ESTATE CONNECTION	
		GENERAL ARRANGEMENT	
		PLAN AND ELEVATION	
		(SHEET 2 OF 6)	
SCALE	DRAWING NO.	REV.	
1 : 200 (A1)	1001/W/315/DAP/C10/003	A	